

# 4. LAKE ROŻNÓW AND NOWY SĄCZ



At this point VeloDunajec joins the international route Eurovelo11 (VeloNatura in Małopolska). Heading southwards on VeloDunajec, you will reach Lake Czorsztyn and then Podhale. Heading northwards, you will get to Tarnów and then, straight ahead, to the Wiślana Trasa Rowerowa (the Vistula Cycle Route) or, to the west, to Cracow (VeloMetropolis). Nowy Sącz is on the railway network (rozklad-pkp.pl).

### Sights worth seeing:

- » Beavers' lodge (Bobrowisko) - a wildlife enclave - a place to watch beavers and mute swans (www.wstarymsaczu.pl)
- » Galician Town (Miasteczko Galicyjskie) - a complex of reconstructed buildings from the turn of the 20th century; the structures have been faithfully reproduced on the basis of old plans and the existing market squares in Małopolska towns (miasteczkoGalicyjskie.pl)
- » Jezioro Rożnowskie (Lake Rożnów) - a place which attracts visitors with its landscape and well-developed tourist infrastructure (accommodation and sports facilities: windsurfing, sailing and angling)
- » Łososina Dolna Airport - sightseeing flights over the surrounding area (www.aeroklubpodhalanski.pl)

**Places for rest breaks** on the route (Cyclist Service Points):

- » Stary Sącz, Nowy Sącz

### Bicycle trails:

Karpacki Szlak Rowerowy (Carpathian Bicycle

Trail) - leads through the most beautiful corners of the Low Beskid and the Beskid Sądecki Mountains (www.sot.org.pl). Beskidzki Szlak (Beskid Bicycle Trail) - for advanced cyclists; starts in Mecina (near Nowy Sącz) and finishes in Rabka-Zdrój.

### Tips:

The route is not yet completed between Wielogłowy - Piaski-Drużków (about 25 km) and Wróblowice - Ostrów (about 25 km) so it is recommended to make a detour which, for the most part, runs on public roads accessible to all vehicles (with a considerable elevation of the terrain near Wola Kurowska, Dąbrowa). Alternatively, you can travel here by rail (Nowy Sącz - Bogumitowice, rozklad-pkp.pl).

### Tourist information:

Nowy Sącz Tourist Information Centre,  
2 Szwedzka Street, 33-300 Nowy Sącz  
tel. +48 18 4442422  
it.nowy-sacz@msit.malopolska.pl  
www.ziemiasadecka.info

### Maps:

- » maps in electronic versions and for printing;
- » gpx tracking including suggested detours around sections currently under construction/renovation.


Download from the website:

[narowery.visitmalopolska.pl/mapy](http://narowery.visitmalopolska.pl/mapy)

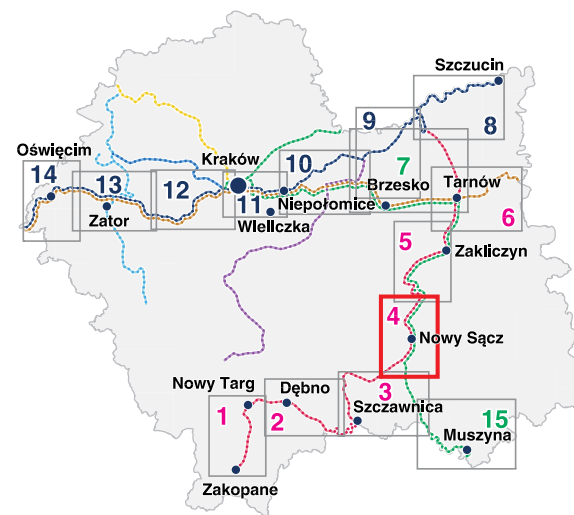
If you have any comments regarding damaged bicycle infrastructure on VeloMałopolska routes, please report them to the following email address: [narowery@umwm.malopolska.pl](mailto:narowery@umwm.malopolska.pl)



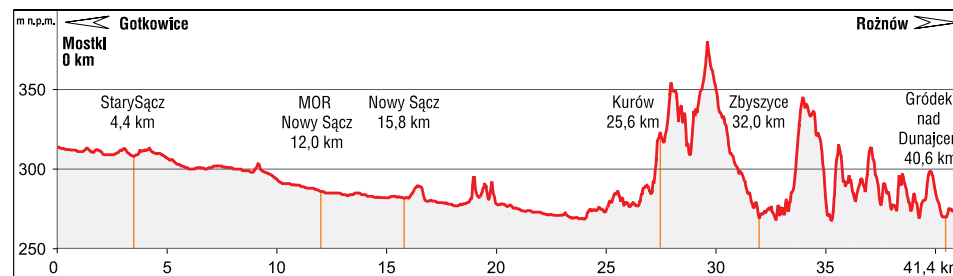
UMWM Archive



UMWM Archive



- EXISTING and planned VeloMałopolska routes**
- Vistula Bicycle Route
  - VeloDunajec
  - VeloMetropolis
  - VeloNatura
  - VeloRaba
  - VeloPrądnik
  - VeloRudawa
  - VeloSkawa



**VeloMałopolska** is a network of bicycle routes of European standards, which run through whole the Małopolska region. One of them is the **VeloDunajec** route, which runs through picturesque terrains of the Dunajec river valley, offering views of the Tatras, the Gorce Mountains, the Beskids, the Pienins and the Foothills, as well as along the sides of two lakes, Czorsztyn Lake and Rożnów Lake. Alongside all the VeloMałopolska routes there are **Cyclist Service Points** (Cyclist Service Points) with such amenities as for instance maps of the surroundings, sheds where

it is possible to take shelter in case of rain, service tools, grilling equipment, or toilets. **Bicycle Friendly Places** (MPR) complement the offer of the region within the range of bicycle tourism. These are accommodation facilities, gastronomic places, tourist attractions, as well as other facilities adjusted to cyclists' needs. These are places where it is possible to store a bicycle and luggage safely, to avail oneself of tools for basic repairs, as well as to obtain information useful for planning the further journey.

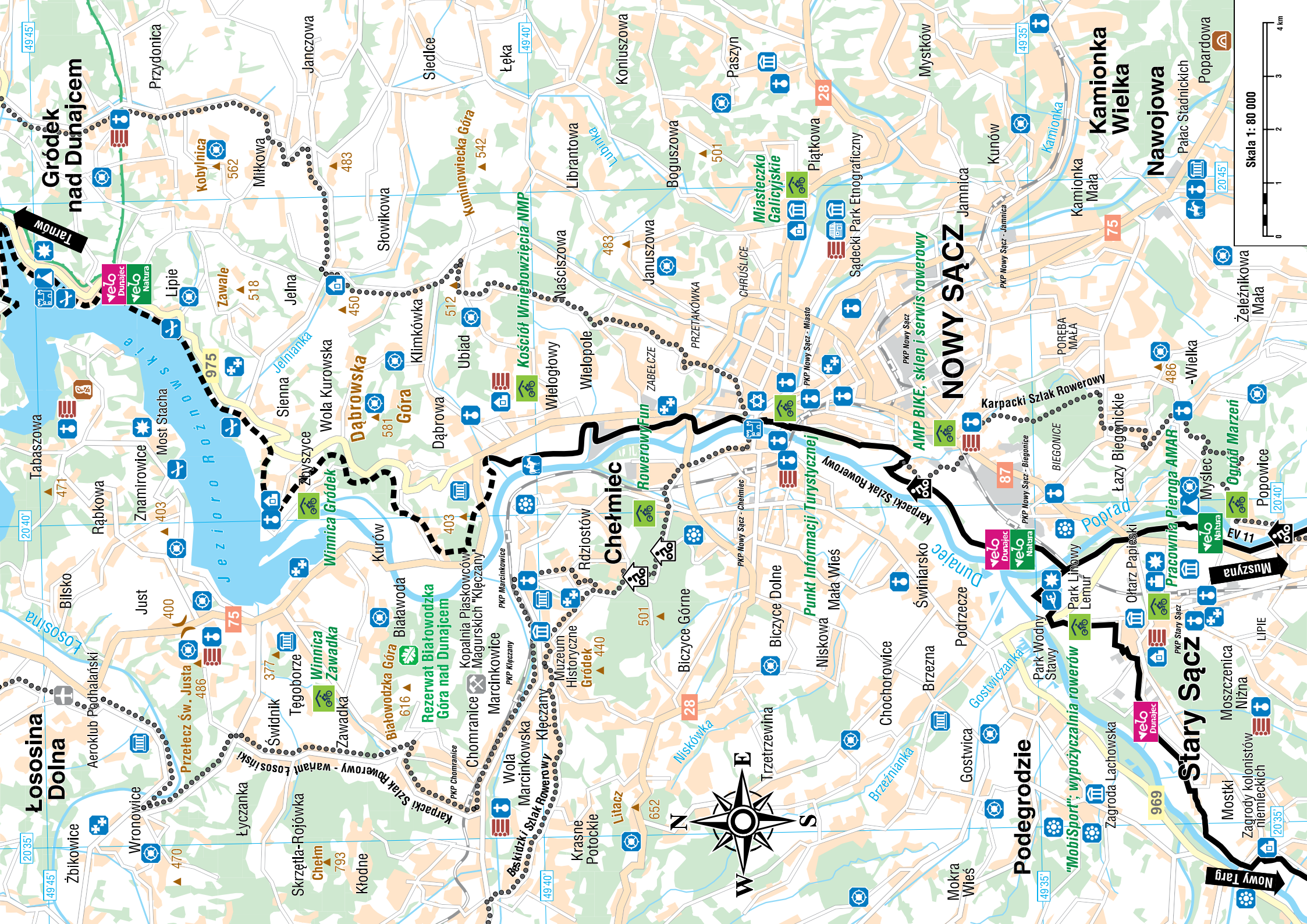


- VeloMałopolska
- VeloMałopolska - planned route
- Other bicycle trails, steep inclines
- Cyclist Service Points (MOR), Shelters for rest breaks
- Cyclist-Friendly Places

- Castles, castle ruins, palaces
- Other historical buildings, heritage parks, historic fortified settlement
- Churches, Orthodox churches, monasteries, synagogues
- Military cemeteries, museums, vantage points
- Sites on the Wooden Architecture Trail

- Monuments of technology, bunker, other tourist attractions
- ferry, swimming pools or beach, river ferries
- Thermal pools, Horse-riding centres, ski resort
- Mountain shelters, camp sites
- Tourist Information, UNESCO sites

- Rocks, Caves, passes; elevation points
- Natural attractions, nature reserves
- Boundary of national park, landscape park, Małopolska Volvodeship
- Motorways, roads: national, Inter-regional other
- Railways with stations and stops



# Gródek nad Dunajcem

# NOWY SĄCZ

# Kamionka Wielka

# Nawojowa

# Chermiec

# Stary Sącz

# Lososina Dolna

49 45

20 40

49 45

49 40

49 35

49 35

Lipie

Słowikowa

Siedlce

Lęka

Koniuszowa

Paszyn

Mystków

Kamionka Mała

Nawojowa

Popardowa

Żeleźnikowa Mała

Tabaszowa

Rąbkowa

Znamirówce

Most Stacha

Sienna

Złozyszyce

Wola Kurowska

Dąbrowska

Góra

Klimkówka

Ubiad

Dąbrowa

Wielogłowy

Wielopole

Januszowa

Naściszowa

ZABELCZE

PRZETAKÓWKA

CHRUSLICE

PRZETAKÓWKA

PKP Nowy Sącz - Miasto

PKP Nowy Sącz

PKP Nowy Sącz - Jamnica

PKP Nowy Sącz

PKP Nowy Sącz

PKP Nowy Sącz

PKP Nowy Sącz

PKP Nowy Sącz

PKP Nowy Sącz

PKP Nowy Sącz

PKP Nowy Sącz

PKP Nowy Sącz

PKP Nowy Sącz

PKP Nowy Sącz

PKP Nowy Sącz

PKP Nowy Sącz

PKP Nowy Sącz

PKP Nowy Sącz

PKP Nowy Sącz

PKP Nowy Sącz

PKP Nowy Sącz

PKP Nowy Sącz

PKP Nowy Sącz

PKP Nowy Sącz

Bilisko

Just

Przełęcz Św. Justa

Świdnik

Tęgoborze

Winnica Zawadka

Zawadka

Białawoda

Kurów

Rezerwat Białowodzka Góra nad Dunajcem

Kopalnia Piaskowców Magurskich Kłęczany

Marcinkowice

Chomranice

Muzeum Historyczne Gródek

Rdziosłów

Biczycy Górne

Biczycy Dolne

Niskowa Mała Wieś

Świniatarsko

Podrzecze

Brzeźna

Chochorowice

Trzetrzewina

Gostwica

Podrzecze

Brzeźniana

Gostwica

Podrzecze

Brzeźniana

Gostwica

Podrzecze

Brzeźniana

Gostwica

Podrzecze

Brzeźniana

Gostwica

Podrzecze

Brzeźniana

Gostwica

Podrzecze

Brzeźniana

Gostwica

Podrzecze

Brzeźniana

Wronowice

Żbikowice

Lyczanka

Skrzętła-Rojówka

Chęlm

Kłodne

Krasne Potockie

Litacz

Trzetrzewina

Chochorowice

Brzeźna

Gostwica

Podrzecze

Brzeźniana

Gostwica

Podrzecze

Brzeźniana

Gostwica

Podrzecze

Brzeźniana

Gostwica

Podrzecze

Brzeźniana

Gostwica

Podrzecze

Brzeźniana

Gostwica

Podrzecze

Brzeźniana

Gostwica

Podrzecze

Brzeźniana

Gostwica

Podrzecze

Brzeźniana

Gostwica

Podrzecze

Brzeźniana

Gostwica

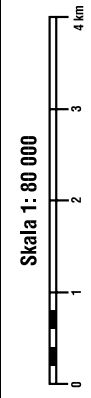
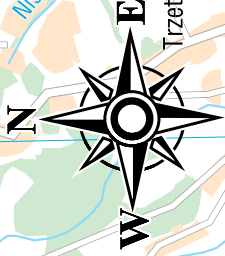
Podrzecze

Brzeźniana

Gostwica

Podrzecze

Brzeźniana



49 45

49 40

49 35

20 35

20 40

49 45

49 40

49 35

20 35

20 40

49 45

49 40

49 35

20 35

20 40

49 45

49 40

49 35

20 35

20 40

49 45

49 40

49 35

20 35

20 40

49 45

49 40

49 35

20 35

20 40

49 45

49 40

49 35

20 35

20 40

49 45

49 40

49 35

20 35

20 40

49 45

49 40

49 35

20 35

20 40

49 45

49 40

49 35

20 35

20 40

49 45

49 40

49 35

20 35

20 40

49 45

49 40

49 35

20 35

20 40

49 45

49 40

49 35

20 35

20 40

49 45

49 40

49 35

20 35

20 40

49 45

49 40

49 35

20 35

20 40

49 45

49 40

49 35

20 35

20 40

49 45

49 40

49 35

20 35

20 40

49 45

49 40

49 35

20 35

20 40

49 45

49 40

49 35

20 35

20 40

49 45

49 40

49 35

20 35

20 40

49 45

49 40

49 35

20 35

20 40

49 45

49 40

49 35

20 35

20 40

49 45

49 40

49 35

20 35

20 40

49 45

49 40

49 35

20 35

20 40

49 45

49 40

49 35

20 35

20 40

49 45

49 40

49 35

20 35

20 40

49 45

49 40

49 35

20 35

20 40

49 45

49 40

49 35

20 35

20 40

49 45

49 40

49 35

20 35

20 40

49 45

49 40

49 35

20 35

20 40

49 45

49 40

49 35

20 35

20 40

49 45

49 40

49 35

20 35

20 40

49 45

49 40

49 35

20 35